



# Enviro Data

Relational Management of  
Site Environmental Data

## Solve your data problems!

**Enviro Data** will help you effectively manage and present your data. You will save time and money and generate more accurate and understandable results. With **Enviro Data** you will be more efficient and increase your profitability through better data management!



## Features:

- Plan sample events, print container labels and COCs
- Manage field and lab data
- Track water, soil, air, etc.
- Centralize data storage
- Enforce data integrity
- Verification and validation
- Graphs and maps
- Reports and limits
- Access or SQL Server back ends

## Benefits:

- Streamline your projects
- Save time and money
- Improve project quality
- Inexpensive to buy
- Easy to learn and use
- Best support in the industry
- Try it for free!



# Enviro Spāse

Display and Analysis of  
Site Environmental Data

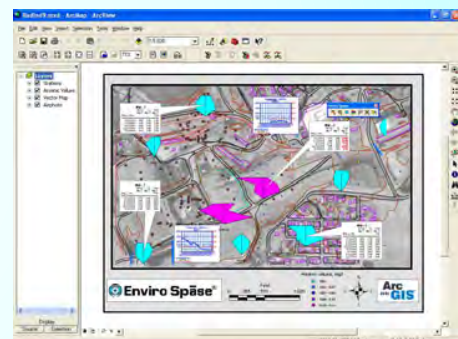
## Features:

- Easily map your data
- Customize your displays
- Display supporting data
- Create sophisticated ArcGIS graphics
- Highlight important information
- New! Highlight multiple regulatory limit exceedences for each result

## Benefits:

- Inexpensive to buy
- Save time and money
- Improve project quality
- Easy to learn and use
- Impress your clients
- Best support in the industry

**Why Enviro Spāse?** Good graphical presentations let you visualize site conditions and make the right project decisions. **Enviro Spāse** helps you automate tedious tasks, saving time and money in creating these presentations.



# Enviro Cloud

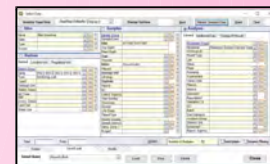


Enviro Software  
As a Service

## Features:

- Same great Enviro software
- All the same features
- Access from anywhere
- Access or SQL data storage

## Benefits:

- Great value!
- Share data easily
- Improve project quality
- Maximize efficiency
- Same great support



# Enviro Portal

Show Your Data  
in a Browser

## Features:

- New! Display data in any browser
- Use economic Google maps
- Designed for customization
- Great head-start for map pages

## Benefits:

- Access data from anywhere
- Obtain data from Enviro Data
- Multi-level security
- Nearly unlimited visitors



**Geotech**  
Computer Systems



**Get Started Today!**  
[www.geotech.com](http://www.geotech.com)  
Toll free: 877-740-1999

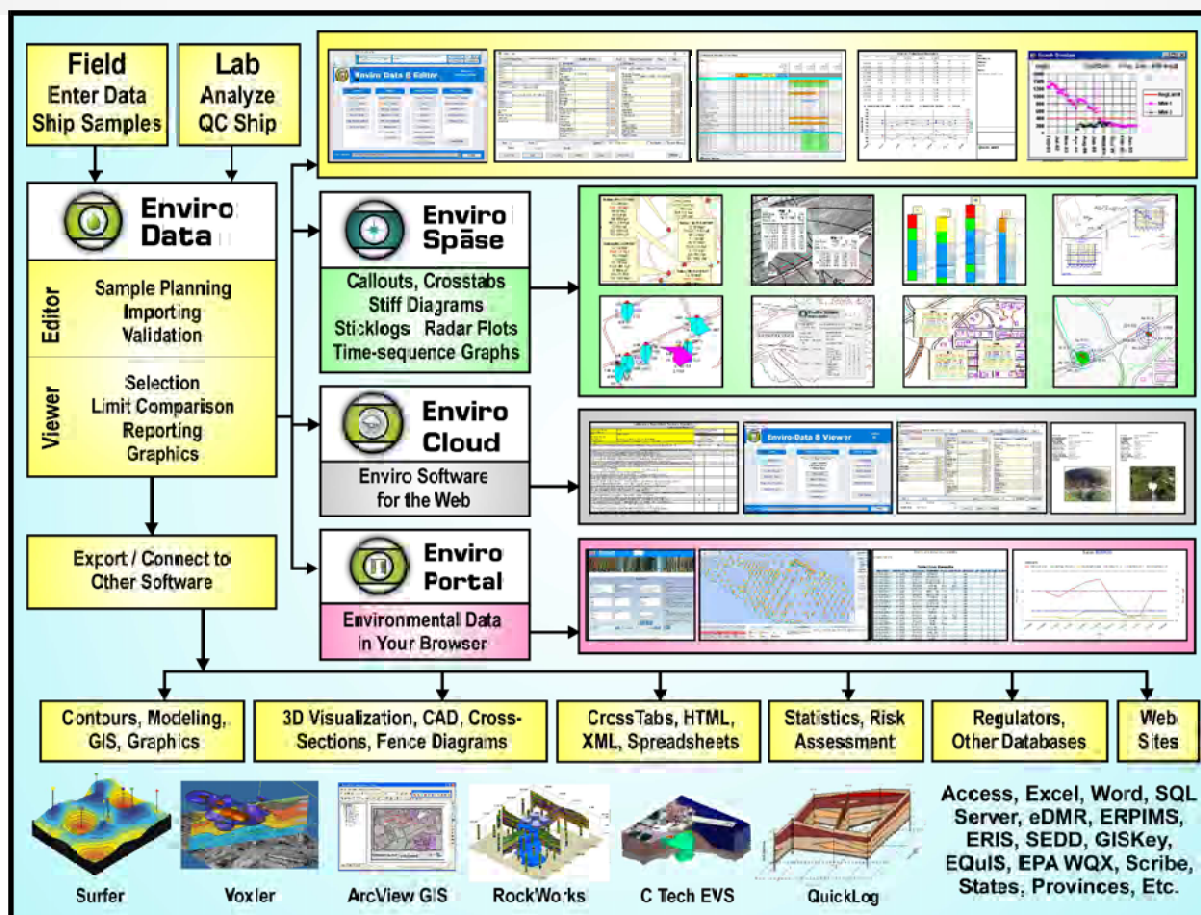
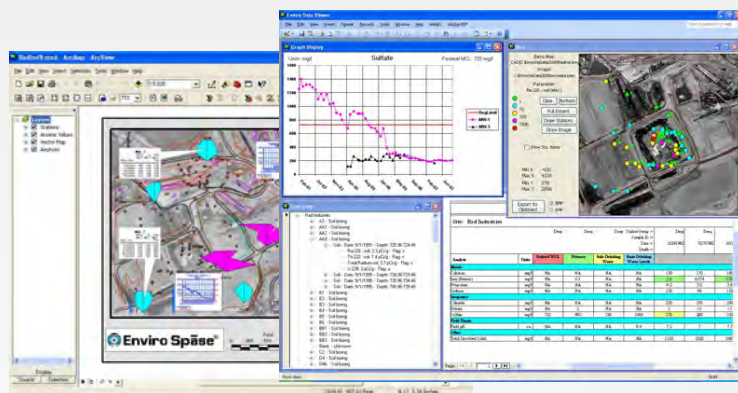




# Site Environmental Data Management

**See Why So Many Environmental Professionals are Already Using it!**

Geotech's Enviro software suite brings you powerful yet affordable environmental data management and display capabilities. From planning your sample events to creating tables and maps, professional-grade tools help you save time and money, and improve quality, on your projects. Enviro Data stores and displays environmental quality data, such as field and laboratory data for water, soil, etc. Enviro Spase builds on the strong interface between Enviro Data and ArcGIS. It helps you display your environmental data on GIS maps. Enviro Cloud brings the Enviro software functionality to the Cloud, and Enviro Portal lets you display your data on interactive web pages. Email [info@geotech.com](mailto:info@geotech.com) for pricing or a free demo.



**Geotech's products are easily customized, and new capabilities can be easily added.** Geotech can even build complete custom graphical, non-graphical, and web-based applications to address specific business or technical needs for which there is no off-the-shelf solution. We have created solutions in a variety of industries using most of the major software development tools. Call us to discuss how these services can be of value to you.

**Now Powerful Data Management and Display Is Within Your Reach!**

**Example Geotech clients:** Weston Solutions, AECOM, Tetra Tech, Verdantas., Eurofins, Pace Labs, WWC Eng., Wyo-Ben, Canfor, Vineyard Investigations, Portland G.E., Santa Clara Pueblo, U.S. Army Corps of Eng., USEPA, U.S. Bureau of Reclam., Colorado Dept. of Pub. Health and Envir., Short Elliott Hendrickson, Ridolfi, Montgomery & Assoc., Navajo Trans. Energy, Synterra, Howe Sound Pulp & Paper, GeoSyntec, Terracon, Cabrera Services, Envir. Standards, Inc., Mannik & Smith Grp., Woodard & Curran, Aerostar Envir. Serv., Hydrometrics, Northgate Envir. Management, San Francisco PUC, Weston and Sampson, Environmental Works, Ayuda Companies, Intera, Weaver Consultants, Dirt Market, Skeena Resources, BRS Inc, J.M. Sarge, Talon/LPE, Smith Gardner, Core 6 Envir., APEX Co's., LLC, Ramboll, GSI Water Solutions, Eldorado County, Tighe & Bond

**Typical client feedback -** "Faced with managing an overwhelming and expanding amount of environmental data, we had to find a way to store, retrieve and evaluate information for regulatory compliance purposes. Geotech solved our data management problem by developing a customized system, based on their Enviro Data program, tailored to our specific needs. They provided exceptional service and always made the extra effort to explain the rationale behind their work" - VP of Planning, Major Oil Company  
 "You guys have done a fantastic job of developing a first class application." - Geologist and data manager, major chemical company